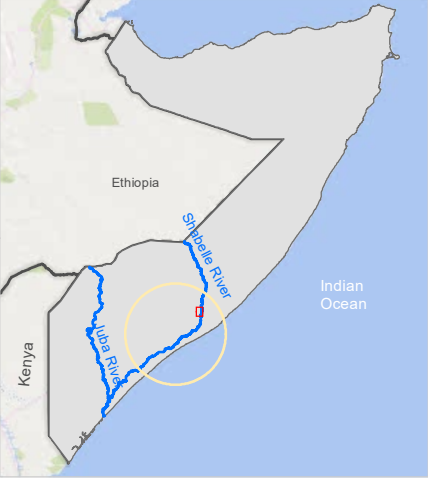




SOMALIA - River Shabelle



No.	District	Settlement	Type of breakage	Width (m)	Depth (m)	Affected Households	Affected Cropland (Ha)
1	Jowhar	Kaluundi	Overflow	102	1.6	60	500
2	Jowhar	Garaash	Overflow	50	1.1	680	1500
3	Jowhar	Bayaxaw	Overflow	100	4.0	75	1000
4	Jowhar	Kulmisweyne 1	Open	2	4.0	300	2000
5	Jowhar	Kumisweyne2	Overflow	250	5.0	280	1500
6	Jowhar	Kulmisweyne 3	Overflow	338	1.5	150	800
7	Jowhar	Mahadaay	Overflow	450	4.0	200	600
8	Jowhar	Xudur	Overflow	10	4.0	50	500
9	Jowhar	Xaansholey1	Open	20	0.7	180	1500
10	Jowhar	Xaansholey 2	Open	10	0.7	70	1200
11	Jowhar	Hello Axmadey	Overflow	50	0.9	40	500
12	Jowhar	Hillo axmadey 2	Overflow	39	4.0	18	300
13	Jowhar	Shaan	Overflow	80	0.6	87	700
14	Jowhar	Buula axmed	Overflow	780	4	200	2500
15	Jowhar	Buula Ahmed 2	Open	12	0.8	580	1500
16	Jowhar	Bayaxow 2	Overflow	150	0.8	40	600
17	Jowhar	Mahadaay	Overflow	80	2.5	0	900
18	Jowhar	Xudurciise	Overflow	500	4	20	6000
19	Jowhar	Jowhar Somalia	Overflow	130	1.5	40	600
20	Jowhar	Shaan	Overflow	120	1	400	1300
21	Jowhar	Gumbe	Overflow	250	1	530	800
22	Jowhar	Baarey	Overflow	685	1.1	80	900
23	Jowhar	Banaaney	Irrigation Canal	30	0.6	20	20
24	Jowhar	Baarey two	Overflow	350	3	30	700
25	Jowhar	Gafaay	Overflow	890	1.6	200	2600
26	Jowhar	Geedo barkaan	Overflow	145	1.8	70	400
27	Jowhar	Lamawaab	Overflow	120	2.5	200	800
28	Jowhar	Magadleey	Overflow	380	2	20	600
29	Jowhar	Muryaale	Partially Closed	700	3	100	20000
30	Jowhar	Baaroo weeyne	Overflow	80	1	80	7000

Legend

- Irrigation Canal
- Open Breakage
- ▲ Overflow
- Partially Closed
- Other Types
- Major Town
- Settlement
- Secondary Road
- Primary Road
- River
- Region Boundary
- District boundary
- Historical Flood Extent

Map Information

Map Reference:
SOM_JOWHAR_RIVERBREAKAGES_15122020


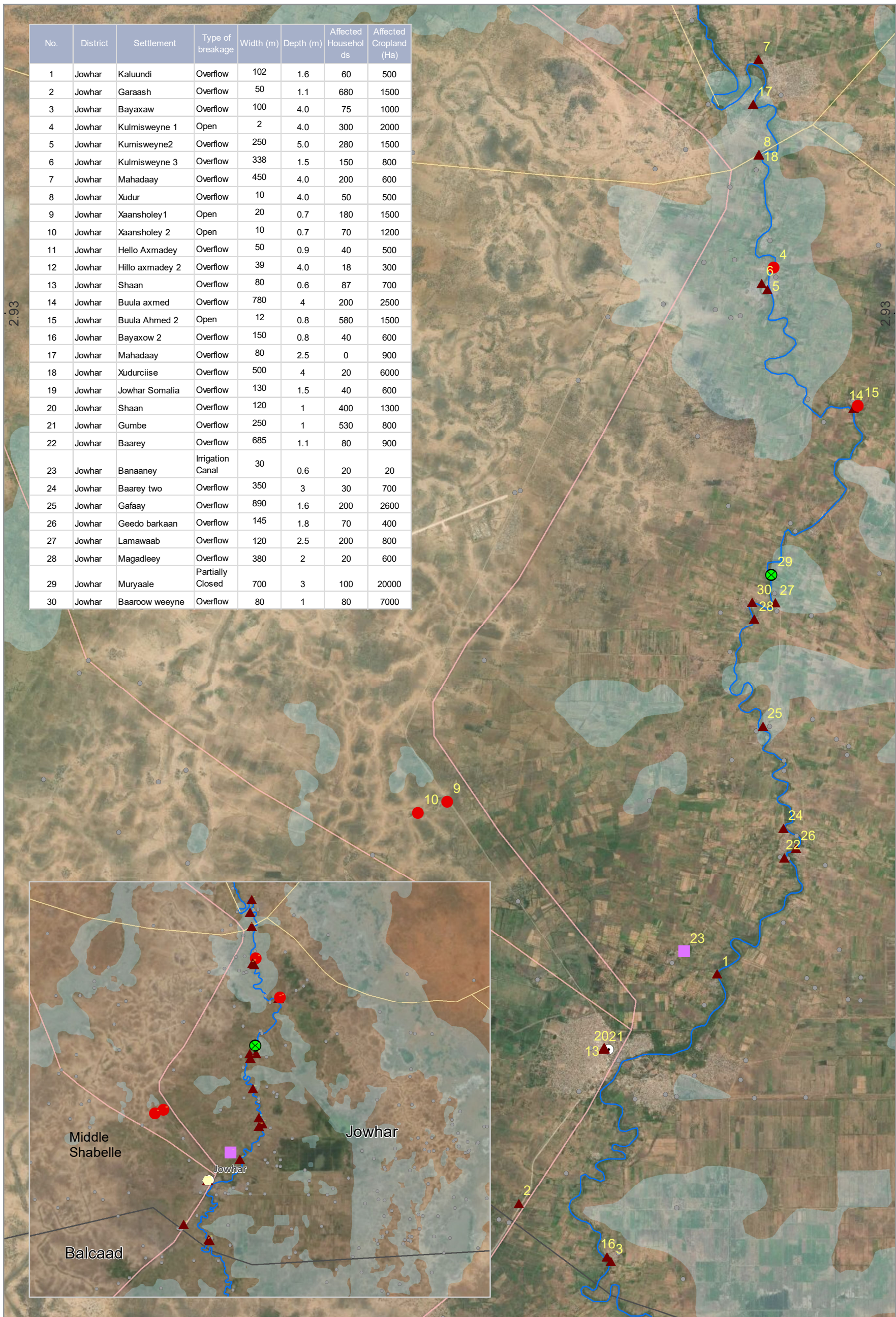
Map Produced by:
The Somalia Water and Land Information Management Project (SWALIM).

SWALIM is a Multi-donor Project Implemented by the United Nations' Food & Agriculture Organization.

For copies of digital data please contact: swalim@fao.org

Dataset Source: Field Survey
Other Dataset: FAO-SWALIM-UNDP
Map projection: Geographic
Datum: WGS 84

Date Created: 15/12/2020



0 1.5 3 km

The boundaries and names and the designations used on this map do not imply official endorsement or acceptance by the United Nations.



Funding Agencies

