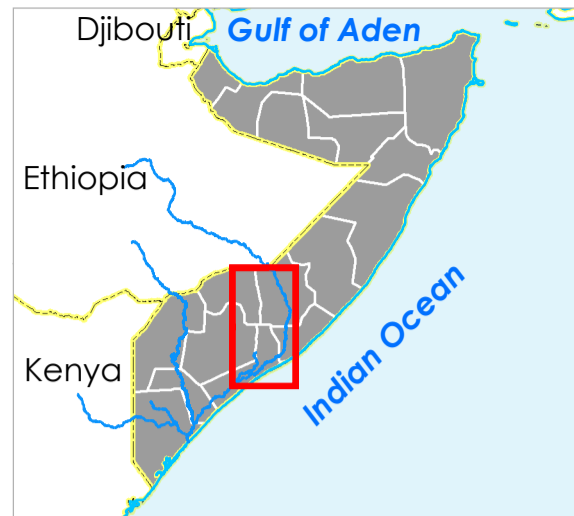
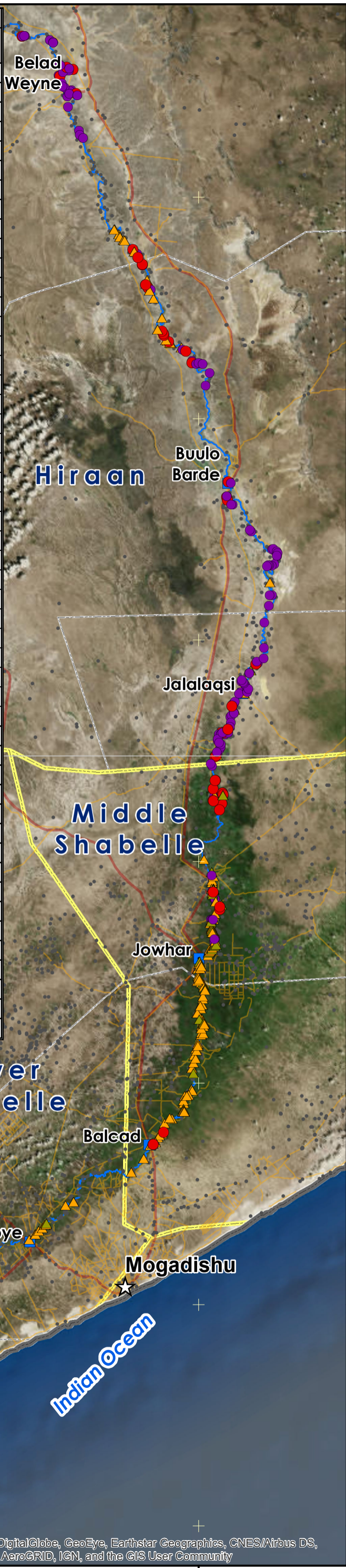


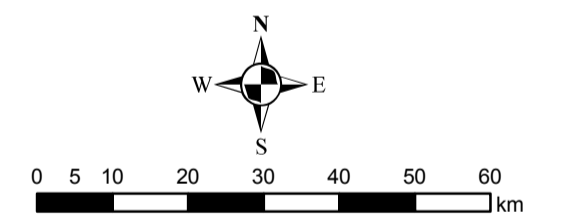
| Open River Breakages Along Shabelle River as of August 2018 |                |                    |                 |                   |    |
|---|----------------|--------------------|-----------------|-------------------|----|
| Region  | District       | Nearest Settlement | Riverbank side  | Width Estimate(m) |    |
| 1   | Hiraan         | Bulo Burto         | Samataro        | Right             | 5  |
| 2   | Hiraan         | Bulo Burto         | Jaaboole Bari   | Right             | 9  |
| 3   | Hiraan         | Belet Weyne        | Hilo Kelyo      | Left              | 13 |
| 4   | Hiraan         | Jalalaqsi          | Bukuraale       | Left              | 15 |
| 5   | Hiraan         | Jalalaqsi          | Mohamud Baroole | Left              | 13 |
| 6   | Hiraan         | Jalalaqsi          | Bacadley        | Right             | 9  |
| 7   | Hiraan         | Bulo Burto         | Jameeco         | Right             | 14 |
| 8   | Hiraan         | Bulo Burto         | Jameeco         | Right             | 14 |
| 9   | Hiraan         | Belet Weyne        | Doolo Biciid    | Right             | 11 |
| 10  | Hiraan         | Bulo Burto         | Doonkaxare      | Right             | 8  |
| 11  | Hiraan         | Bulo Burto         | Cadey-Jameeco   | Right             | 8  |
| 12  | Hiraan         | Bulo Burto         | Cadey-Jameeco   | Right             | 9  |
| 13  | Hiraan         | Bulo Burto         | Bur Dooxo       | Left              | 7  |
| 14  | Hiraan         | Bulo Burto         | Bur Dooxo       | Left              | 5  |
| 15  | Hiraan         | Bulo Burto         | Helo-Banaan     | Right             | 13 |
| 16  | Hiraan         | Bulo Burto         | Bulo Burto      | Right             | 5  |
| 17  | Hiraan         | Bulo Burto         | Gal Madobe      | Right             | 26 |
| 18  | Hiraan         | Jalalaqsi          | Bukuraale       | Right             | 7  |
| 19  | Hiraan         | Belet Weyne        | Xuubow          | Left              | 12 |
| 20  | Hiraan         | Belet Weyne        | Horseed         | Right             | 35 |
| 21  | Hiraan         | Jalalaqsi          | Buulo Qodaxleey | Right             | 11 |
| 22  | Hiraan         | Belet Weyne        | Dolo madow      | Right             | 30 |
| 23  | Hiraan         | Bulo Burto         | Samataro        | Left              | 6  |
| 24  | Hiraan         | Bulo Burto         | Jameeco         | Left              | 22 |
| 25  | Hiraan         | Belet Weyne        | Dharkeynley     | Right             | 30 |
| 26  | Hiraan         | Belet Weyne        | Dhaayow         | Left              | 15 |
| 27  | Hiraan         | Jalalaqsi          | Dirgoys         | Left              | 14 |
| 28  | Hiraan         | Jalalaqsi          | Bacadley        | Right             | 21 |
| 29  | Shabelle Dhexe | Jowhar             | Sabuun          | Left              | 6  |
| 30  | Shabelle Dhexe | Jowhar             | Eji             | Left              | 12 |
| 31  | Shabelle Dhexe | Jowhar             | Duduble         | Left              | 19 |
| 32  | Shabelle Dhexe | Jowhar             | Hurway          | Left              | 6  |
| 33  | Shabelle Dhexe | Jowhar             | Kulmis Weyne    | Right             | 5  |
| 34  | Shabelle Dhexe | Jowhar             | Buulo axmed     | Right             | 15 |
| 35  | Shabelle Dhexe | Jowhar             | Duduble         | Left              | 5  |
| 36  | Shabelle Dhexe | Jowhar             | Duduble         | Left              | 3  |
| 37  | Shabelle Dhexe | Jowhar             | Duduble         | Left              | 19 |
| 38  | Shabelle Dhexe | Jowhar             | Duduble         | Left              | 5  |
| 39  | Shabelle Dhexe | Jowhar             | Kab daydale     | Right             | 13 |
| 40  | Shabelle Dhexe | Jowhar             | Eji             | Right             | 8  |
| 41  | Shabelle Dhexe | Jowhar             | Hurway          | Left              | 3  |
| 42  | Shabelle Dhexe | Balcad             | Balcad          | Right             | 4  |
| 43  | Shabelle Dhexe | Balcad             | Mareerey        | Right             | 5  |
| 44  | Shabelle Dhexe | Balcad             | Balcad          | Right             | 5  |
| 45  | Shabelle Hoose | Afgooye            | Bariire         | Right             | 3  |
| 46  | Shabelle Hoose | Afgooye            | Raqeyle         | Left              | 2  |
| 47  | Shabelle Hoose | Qoryooley          | Cadiimale       | Right             | 6  |
| 48  | Shabelle Hoose | Qoryooley          | Mashalaay       | Right             | 10 |
| 49  | Shabelle Hoose | Qoryooley          | Mashalaay       | Right             | 13 |
| 50  | Shabelle Hoose | Kurtunwaarey       | Habaabshe       | Right             | 20 |



Satellite data: WV1, WV2, WV3 & Geoeye-1  
 Imagery dates: Dec 2017 - Aug 2018  
 Imagery resolution: 30 cm - 50 cm  
 Imagery source: Digital Globe  
 Other dataset: UNDP, FAO-SWALIM  
 Analysis: FAO-SWALIM  
 Software: ArcGIS v10.2.1

### Legend

- Open breakages (50)
- Overflows (126)
- ▲ Potential breakages (165)
- ▲ Closed breakages with Sand bags (40)
- ☆ National Capital
- Major town
- Settlement
- Shabelle River
- Primary roads
- Secondary roads
- District boundary
- Regional boundary



Map Reference: WAT-BREAKAGES-SHABELLE -AUG-2018-20180816-A3-001

Map Produced by: The Somalia Water and Land Information Management Project (SWALIM).

SWALIM is a multi-donor project implemented by the United Nation's Food & Agriculture Organization

The boundaries and names on this map do not imply official endorsement or acceptance by the United Nations.

For copies of digital data please contact: [swalim@fao.org](mailto:swalim@fao.org)

Map projection: Geographic Coordinates, WGS 84 datum.

