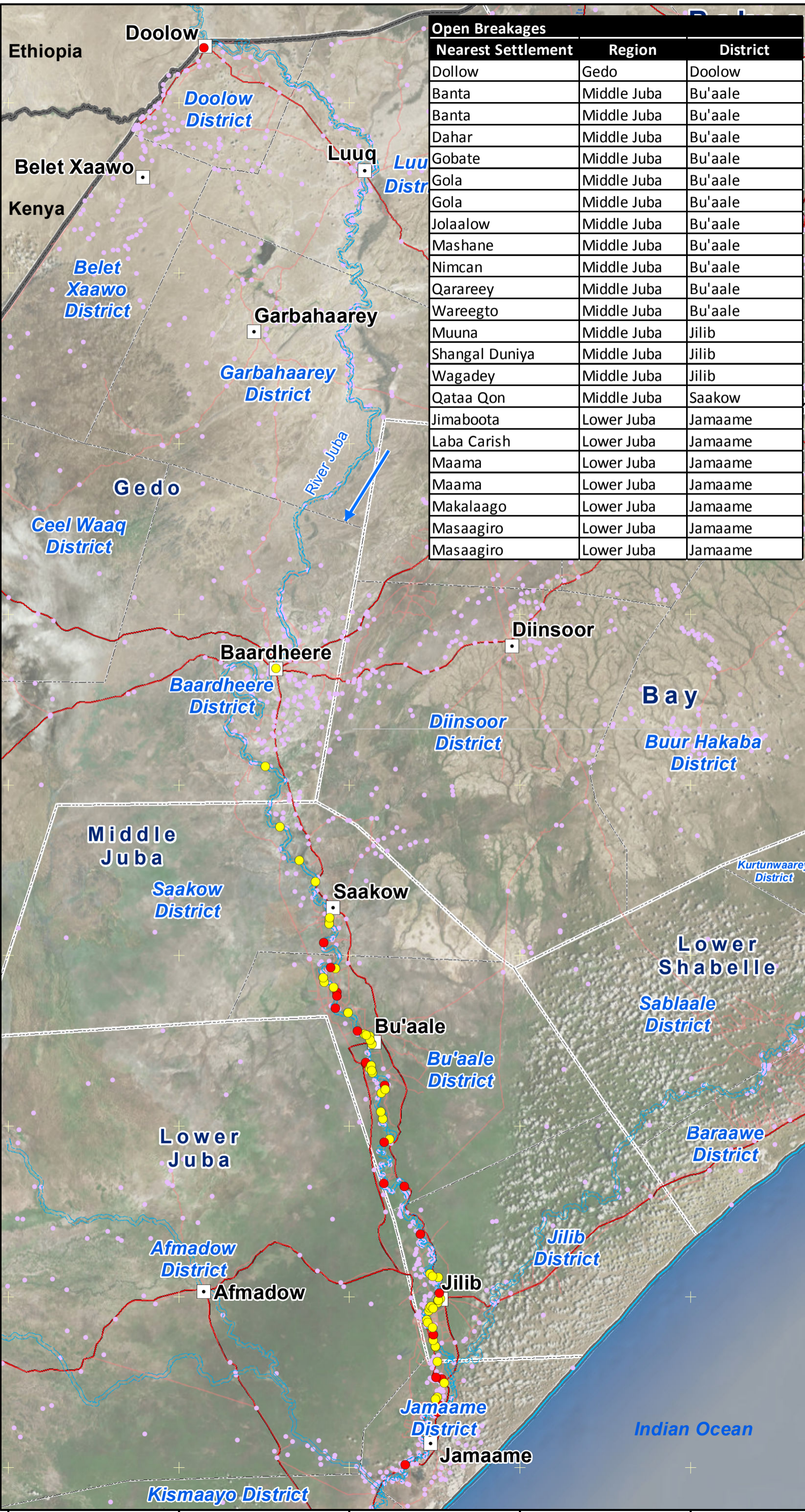
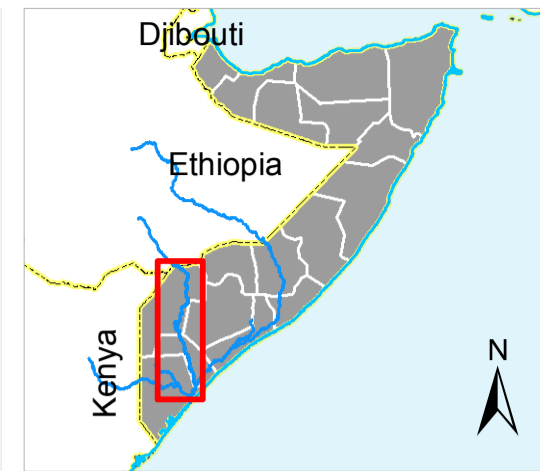


Status of River Juba Breakages.

Reported observations and VHR images analysis (Jan & Feb 2016)



Open Breakages		
Nearest Settlement	Region	District
Dollow	Gedo	Doolow
Banta	Middle Juba	Bu'aale
Banta	Middle Juba	Bu'aale
Dahar	Middle Juba	Bu'aale
Gobate	Middle Juba	Bu'aale
Gola	Middle Juba	Bu'aale
Gola	Middle Juba	Bu'aale
Jolaalow	Middle Juba	Bu'aale
Mashane	Middle Juba	Bu'aale
Nimcan	Middle Juba	Bu'aale
Qarareey	Middle Juba	Bu'aale
Wareegto	Middle Juba	Bu'aale
Muuna	Middle Juba	Jilib
Shangal Duniya	Middle Juba	Jilib
Wagadey	Middle Juba	Jilib
Qataa Qon	Middle Juba	Saakow
Jimaboota	Lower Juba	Jamaame
Laba Carish	Lower Juba	Jamaame
Maama	Lower Juba	Jamaame
Maama	Lower Juba	Jamaame
Makalaago	Lower Juba	Jamaame
Masaagirow	Lower Juba	Jamaame
Masaagirow	Lower Juba	Jamaame


Satellite data: WV2/WV3 images
 Imagery dates: Jan 2016, Feb 2016
 Imagery resolution: 30 cm - 50 cm
 Imagery source: USGS
 Other dataset: UNDP, FAO-SWALIM
 Analysis: FAO-SWALIM
 Software: ArcGIS v10.3

Feb 2016 Breakages Status River Juba (71)

- Open (23)
- Potential (48)

Legend

- Major town
- Settlement
- Major river
- Minor road
- Major road
- District boundary



Map Reference: WAT-BREAKAGES-JUBA-JAN2016-20160304-A3-002

Map Produced by: The Somalia Water and Land Information Management Project (SWALIM).
 SWALIM is implemented by the United Nation's Food & Agriculture Organization and is funded by the European Commission with co-funding provided by CHF and USAID.

The boundaries and names on this map do not imply official endorsement or acceptance by the United Nations.

For copies of digital data please contact: swalim@fao.org

Map projection: Geographic Coordinates, WGS 84 datum.



Status of River Breakages in Juba River as of Jan/Feb 2016

Open river breakage points - as observed in Jan/Feb 2016

Nearest Settlement	District	Status	Nearest Settlement	District	Status
Banta	Bu'aale	Open	Makalaago	Jamaame	Open
Banta	Bu'aale	Open	Masaagiroy	Jamaame	Open
Dahar	Bu'aale	Open	Masaagiroy	Jamaame	Open
Dollow	Doolow	Open	Mashane	Bu'aale	Open
Gobate	Bu'aale	Open	Muuna	Jilib	Open
Gola	Bu'aale	Open	Nimcan	Bu'aale	Open
Gola	Bu'aale	Open	Qarareey	Bu'aale	Open
Jimaboota	Jamaame	Open	Qataa Qon	Saakow	Open
Jolaalow	Bu'aale	Open	Shangal Duniya	Jilib	Open
Laba Carish	Jamaame	Open	Wagadey	Jilib	Open
Maama	Jamaame	Open	Wareegto	Bu'aale	Open
Maama	Jamaame	Open			

Potential river breakage points - as observed in Jan/Feb 2016

Nearest Settlement	District	Status	Nearest Settlement	District	Status
Balado Raxma	Jilib	Potential	Kamdada	Jilib	Potential
Banta	Bu'aale	Potential	Kamdada	Jilib	Potential
Bardheere	Baardheere	Potential	Kamsuuma	Jamaame	Potential
Batuuto	Saakow	Potential	Maambooy	Jamaame	Potential
Boxo	Bu'aale	Potential	Madoka	Jilib	Potential
Bu Buule	Bu'aale	Potential	Mareerey	Jilib	Potential
Canalka Rdile	Bu'aale	Potential	Mashemba	Jilib	Potential
Cilmi	Bu'aale	Potential	Miniasa	Jilib	Potential
Diqiyo Madow	Bu'aale	Potential	Mubaarak	Jilib	Potential
Dujumadeshekfam	Bu'aale	Potential	Nadariis	Bu'aale	Potential
Dujuuma	Bu'aale	Potential	Naftaquur	Jilib	Potential
Duqiyo Kuusow	Bu'aale	Potential	Naweytu	Saakow	Potential
Fungamuuyo	Jilib	Potential	Qalaaliyow	Jilib	Potential
Gaaguura	Saakow	Potential	Qalaaliyow	Jilib	Potential
Gobate	Bu'aale	Potential	Qalaaliyow	Jilib	Potential
Gola	Bu'aale	Potential	Qalanja	Jilib	Potential
Goljano	Bu'aale	Potential	Qardhaale	Bu'aale	Potential
Gomeeni	Jamaame	Potential	Qunjaale	Saakow	Potential
Hangoodle	Bu'aale	Potential	Reebaay	Bu'aale	Potential
Hilfato	Baardheere	Potential	Sakow area	Saakow	Potential
Jilib	Jilib	Potential	Seylac	Jilib	Potential
Kadaarow	Saakow	Potential	Shangal Duniya	Jilib	Potential
Kafiinge	Bu'aale	Potential	Sukeyla	Bu'aale	Potential
Kafiinge	Bu'aale	Potential	Yaaq	Jamaame	Potential