

Tropical Storm Alert!

Issued: 6th November, 2015

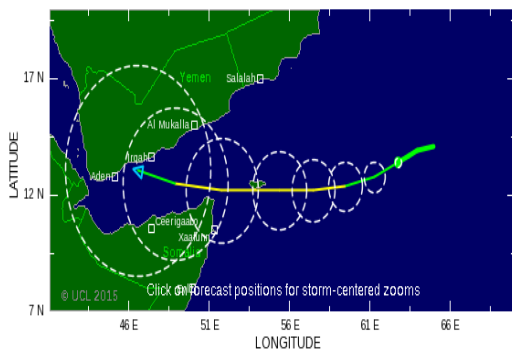
Tropical Storm MEGH expected to cause heavy rains and strong winds in northern and upper central regions of Somalia.

A tropical storm named **MEGH** has been developing in the northern Indian Ocean and is expected to affect most parts of northern regions of the country during the next four days.

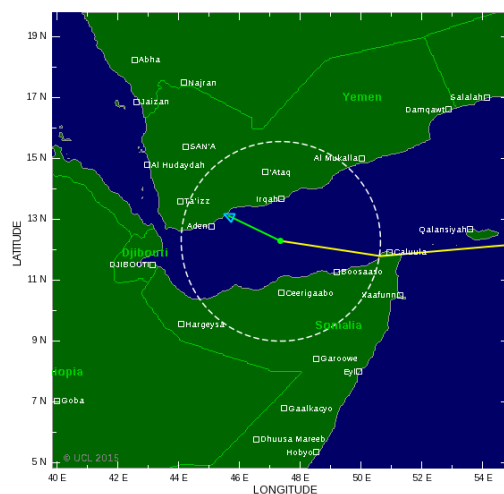
The storm is expected to affect coastal areas of Puntland in the next 36 hours and spread further inland towards Somaliland and the central areas with time. Strong winds with heavy rains will therefore be experienced in areas situated along the storm path. Therefore, it is advisable to take the necessary precautions since the strong winds associated with the tropical storm might lead to destruction of weak structures. Flash floods are also foreseen along these areas.

SWALIM and partners are monitoring the situation and will update you accordingly. For more details on tropical storm tracking you can consult: <http://www.tropicalstormrisk.com/> or consult SWALIM.

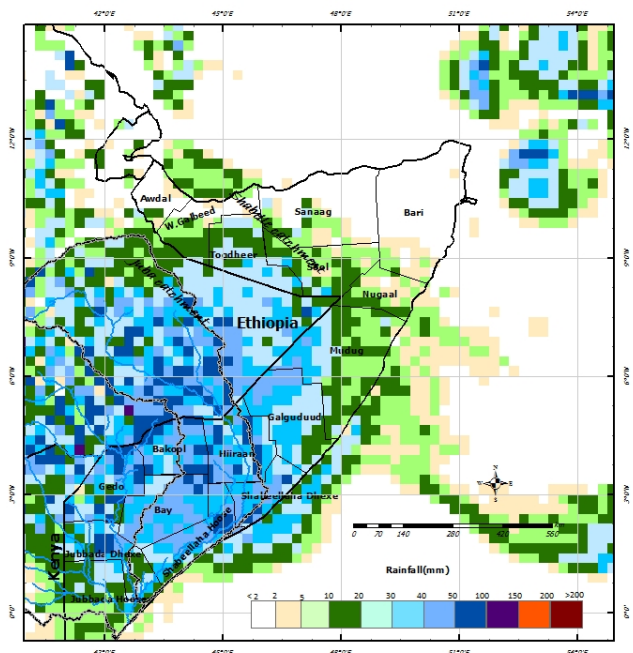
Map 1: Tropical Storm MEGH Forecast Track



Map 2: Tropical Storm MEGH Track in northern Somalia (96 hours lead)



Map 3: Three Days Rainfall Forecast (6th-8th Nov 2015)



Technical Partners



SWALIM Funding Agencies

