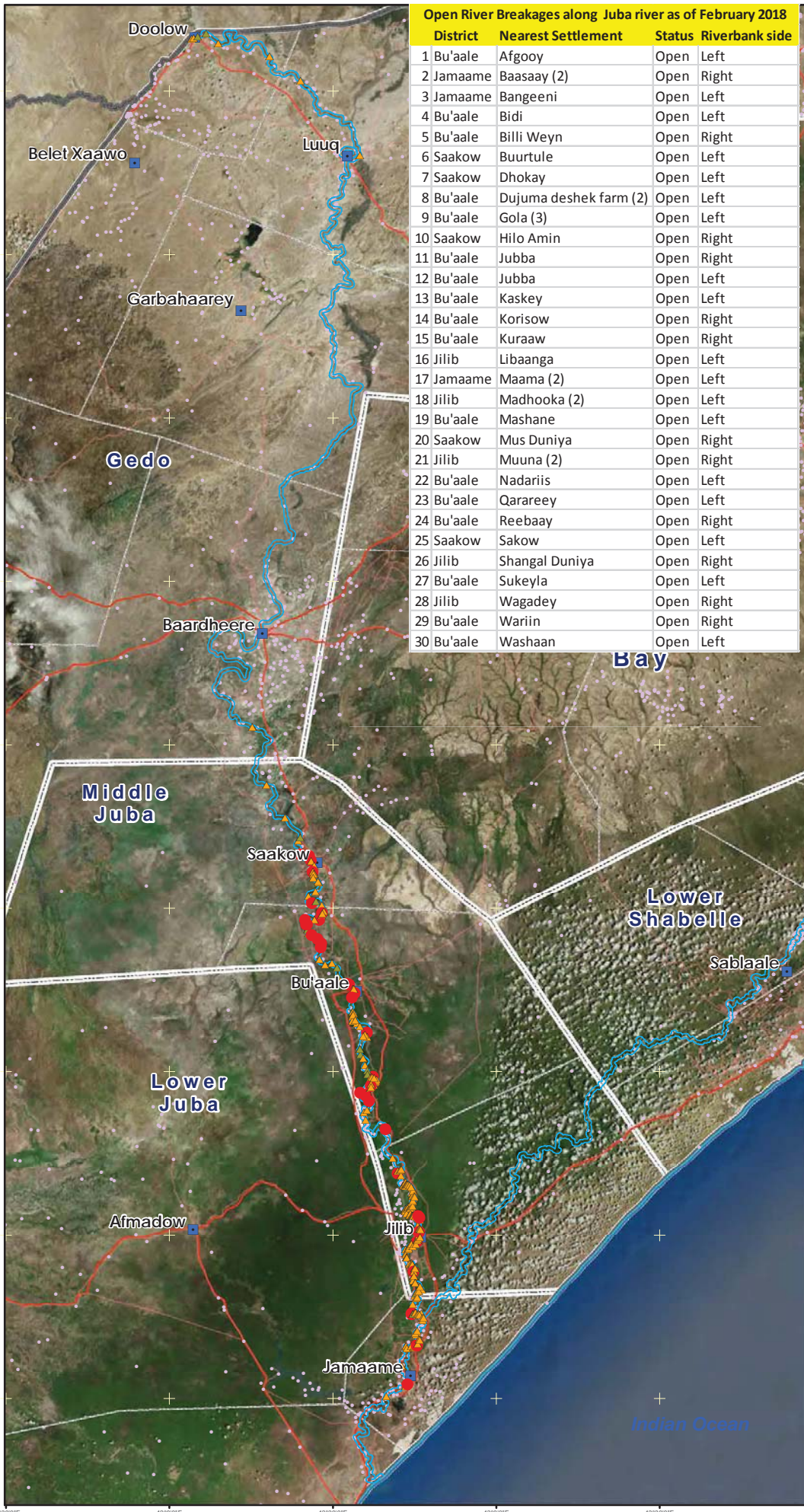
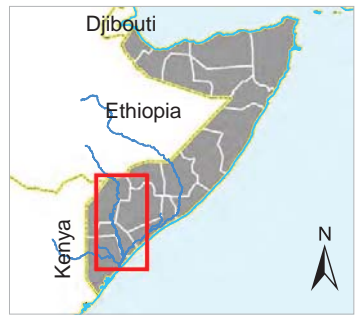


Status of Breakages along Juba River (MARCH 2018)



Open River Breakages along Juba river as of February 2018			
District	Nearest Settlement	Status	Riverbank side
1 Bu'aale	Afgooy	Open	Left
2 Jamaame	Baasaay (2)	Open	Right
3 Jamaame	Bangeeni	Open	Left
4 Bu'aale	Bidi	Open	Left
5 Bu'aale	Billi Weyn	Open	Right
6 Saakow	Buurtule	Open	Left
7 Saakow	Dhokay	Open	Left
8 Bu'aale	Dujuma deshek farm (2)	Open	Left
9 Bu'aale	Gola (3)	Open	Left
10 Saakow	Hilo Amin	Open	Right
11 Bu'aale	Jubba	Open	Right
12 Bu'aale	Jubba	Open	Left
13 Bu'aale	Kaskey	Open	Left
14 Bu'aale	Korisow	Open	Right
15 Bu'aale	Kuraaw	Open	Right
16 Jilib	Libaanga	Open	Left
17 Jamaame	Maama (2)	Open	Left
18 Jilib	Madhooka (2)	Open	Left
19 Bu'aale	Mashane	Open	Left
20 Saakow	Mus Duniya	Open	Right
21 Jilib	Muuna (2)	Open	Right
22 Bu'aale	Nadariis	Open	Left
23 Bu'aale	Qarareey	Open	Left
24 Bu'aale	Reebaay	Open	Right
25 Saakow	Sakow	Open	Left
26 Jilib	Shangal Duniya	Open	Right
27 Bu'aale	Sukeyla	Open	Left
28 Jilib	Wagadey	Open	Right
29 Bu'aale	Wariin	Open	Right
30 Bu'aale	Washaan	Open	Left



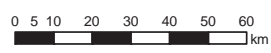
Satellite data: WV2/WV3 images
 Imagery dates: Dec 2017 - March 2018
 Imagery resolution: 30 cm - 50 cm
 Imagery source: USGS
 Other dataset: UNDP, FAO-SWALIM
 Analysis: FAO-SWALIM
 Software: ArcGIS v10.2.1

Status of River Breakages

- Open (37)
- ▲ Potential (191)
- ▲ Closed with Sand bags (21)

Legend

- Major town
- Juba & Shabelle Rivers
- Settlement
- Minor road
- Major road
- District boundary



Map Reference: WAT-BREAKAGES-JUBA-
 March 2018-20180326-A3-001

Map Produced by: The Somalia Water
 and Land Information Management
 Project (SWALIM).

SWALIM is a multi-donor project implemented
 by the United Nation's Food & Agriculture
 Organization

The boundaries and names on this map
 do not imply official endorsement or
 acceptance by the United Nations.

For copies of digital data please
 contact: swalim@fao.org

Map projection: Geographic
 Coordinates, WGS 84 datum.

