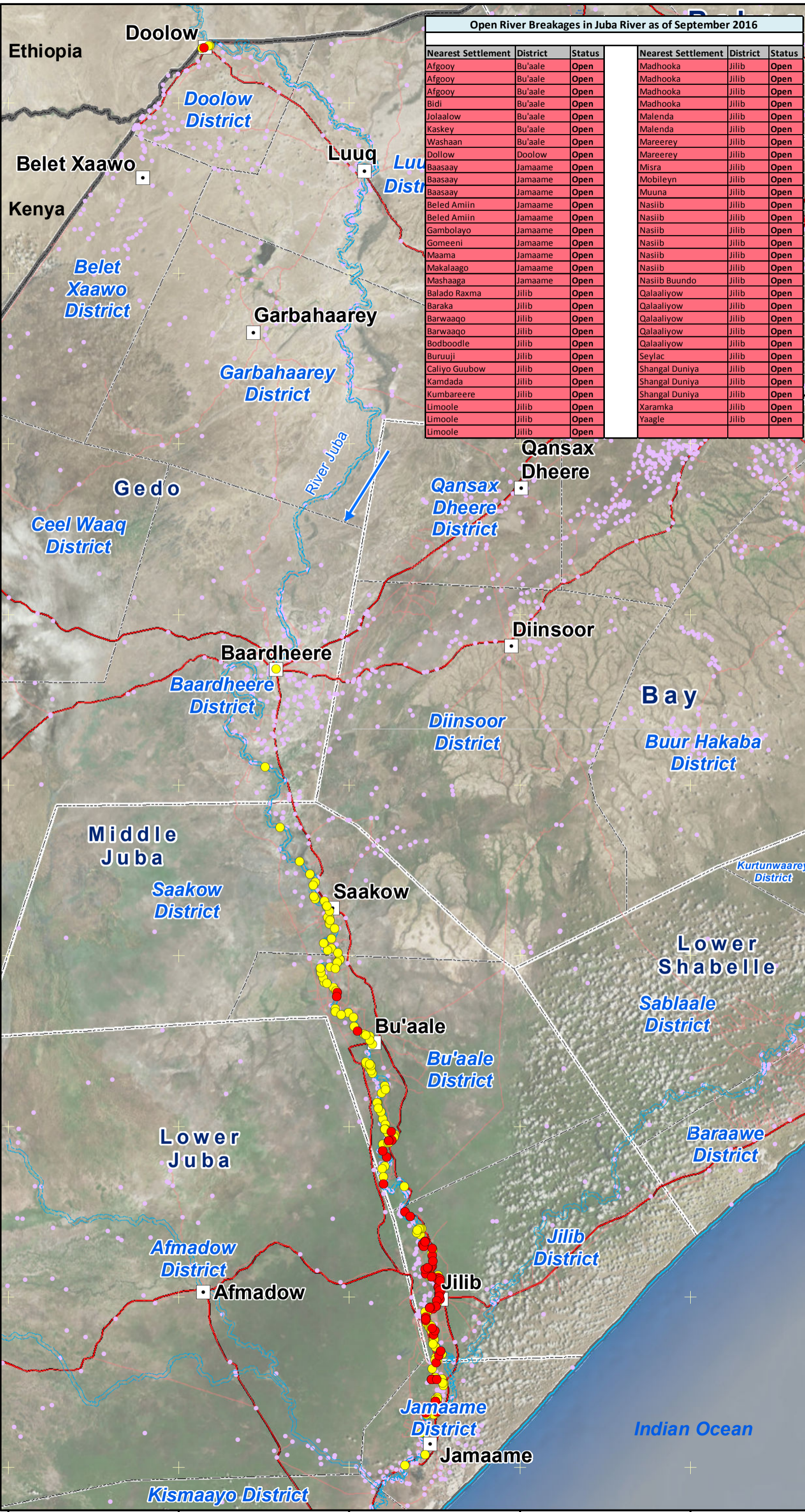
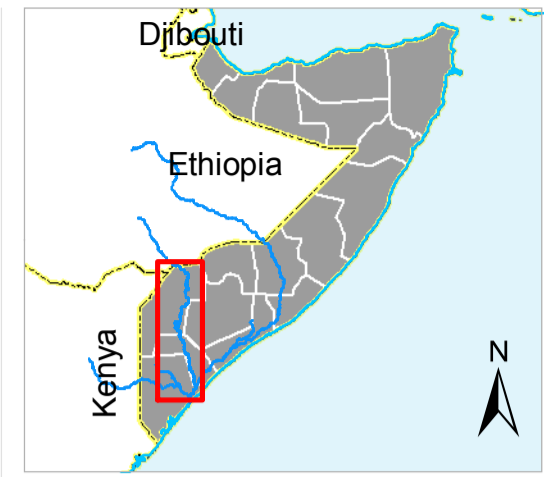


# Status of River Juba Breakages.

## Reported observations and VHR images analysis (Sep 2016)



Open River Breakages in Juba River as of September 2016					
Nearest Settlement	District	Status	Nearest Settlement	District	Status
Afgooy	Bu'aale	Open	Madhooka	Jilib	Open
Afgooy	Bu'aale	Open	Madhooka	Jilib	Open
Afgooy	Bu'aale	Open	Madhooka	Jilib	Open
Bidi	Bu'aale	Open	Madhooka	Jilib	Open
Jolaalow	Bu'aale	Open	Malenda	Jilib	Open
Kaskey	Bu'aale	Open	Mareerey	Jilib	Open
Washaan	Bu'aale	Open	Mareerey	Jilib	Open
Dollow	Doolow	Open	Misra	Jilib	Open
Baasaay	Jamaame	Open	Mobileyn	Jilib	Open
Baasaay	Jamaame	Open	Muuna	Jilib	Open
Beled Amiin	Jamaame	Open	Nasiib	Jilib	Open
Beled Amiin	Jamaame	Open	Nasiib	Jilib	Open
Gambolayo	Jamaame	Open	Nasiib	Jilib	Open
Gomeeni	Jamaame	Open	Nasiib	Jilib	Open
Maama	Jamaame	Open	Nasiib	Jilib	Open
Makalaago	Jamaame	Open	Nasiib	Jilib	Open
Mashaaga	Jamaame	Open	Nasiib Buundo	Jilib	Open
Balado Raxma	Jilib	Open	Qalaaliyow	Jilib	Open
Baraka	Jilib	Open	Qalaaliyow	Jilib	Open
Barwaaqo	Jilib	Open	Qalaaliyow	Jilib	Open
Barwaaqo	Jilib	Open	Qalaaliyow	Jilib	Open
Bodboodle	Jilib	Open	Qalaaliyow	Jilib	Open
Buruuji	Jilib	Open	Qalaaliyow	Jilib	Open
Caliyo Guubow	Jilib	Open	Seylac	Jilib	Open
Kamdada	Jilib	Open	Shangal Duniya	Jilib	Open
Kumbareere	Jilib	Open	Shangal Duniya	Jilib	Open
Limoole	Jilib	Open	Shangal Duniya	Jilib	Open
Limoole	Jilib	Open	Xaramka	Jilib	Open
Limoole	Jilib	Open	Yaagle	Jilib	Open


Satellite data: WV2/WV3 images  
 Imagery dates: Feb 2016 - Sep 2016  
 Imagery resolution: 30 cm - 50 cm  
 Imagery source: USGS  
 Other dataset: UNDP, FAO-SWALIM  
 Analysis: FAO-SWALIM  
 Software: ArcGIS v10.3

### Sep 2016 Breakages Status River Juba (206)

- Open (63)
- Potential (143)

### Legend

- Major town
- Major river
- Settlement
- Minor road
- Major road
- District boundary



Map Reference: WAT-BREAKAGES-JUBA-SEP2016-20160923-A3-002

Map Produced by: The Somalia Water and Land Information Management Project (SWALIM).

SWALIM is implemented by the United Nation's Food & Agriculture Organization and is funded by the European Commission with co-funding provided by CHF and USAID.

The boundaries and names on this map do not imply official endorsement or acceptance by the United Nations.

For copies of digital data please contact: [swalim@fao.org](mailto:swalim@fao.org)

Map projection: Geographic Coordinates, WGS 84 datum.

